

ORDINANCE NO. 1724

AN ORDINANCE OF THE COUNTY OF SUTTER AMENDING THE ZONING OF CERTAIN PARCELS IN THE COUNTY

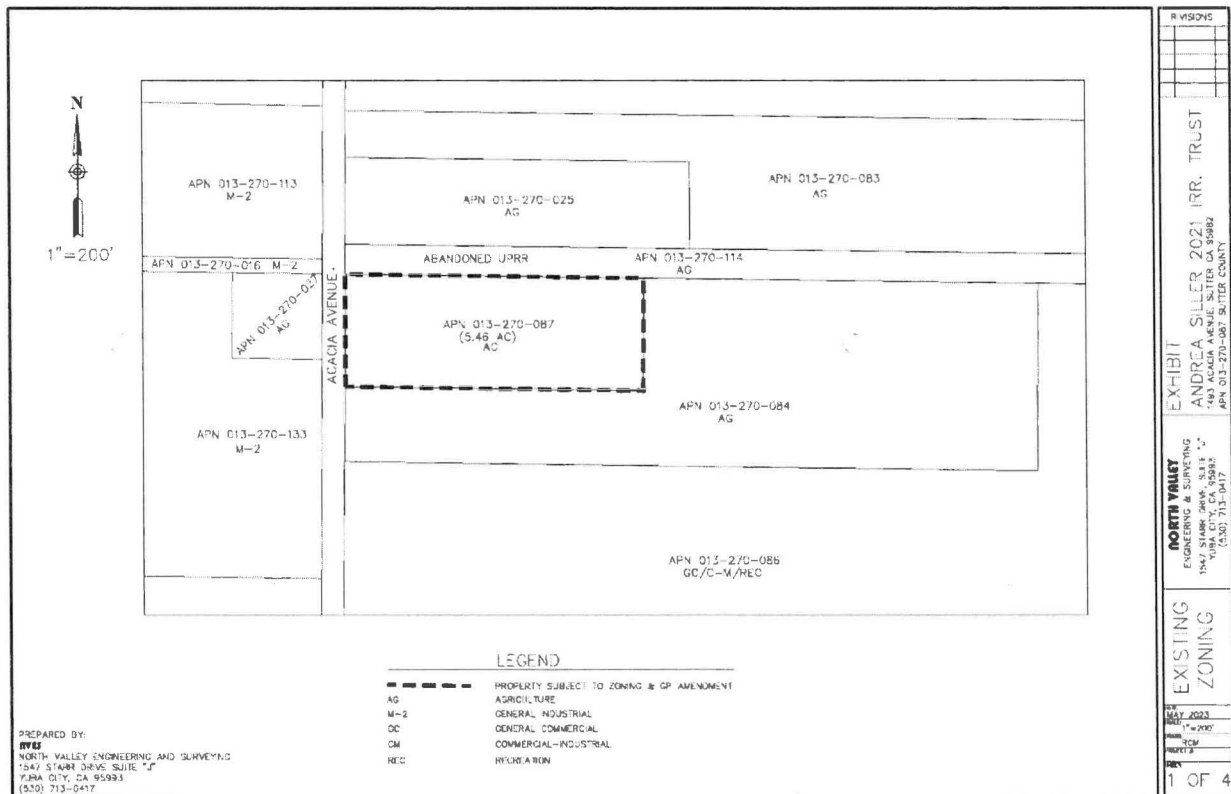
WHEREAS, Section 1500-25-070 provides for amendments to the zoning map being made by adoption of an ordinance adopting a map deemed appropriate by the Board of Supervisors.

WHEREAS, the Board of Supervisors has determined it is appropriate to rezone Assessor's Parcel No. 13-270-087 of the Board of Supervisors staff report for Project #U23-0010 dated September 24, 2024.

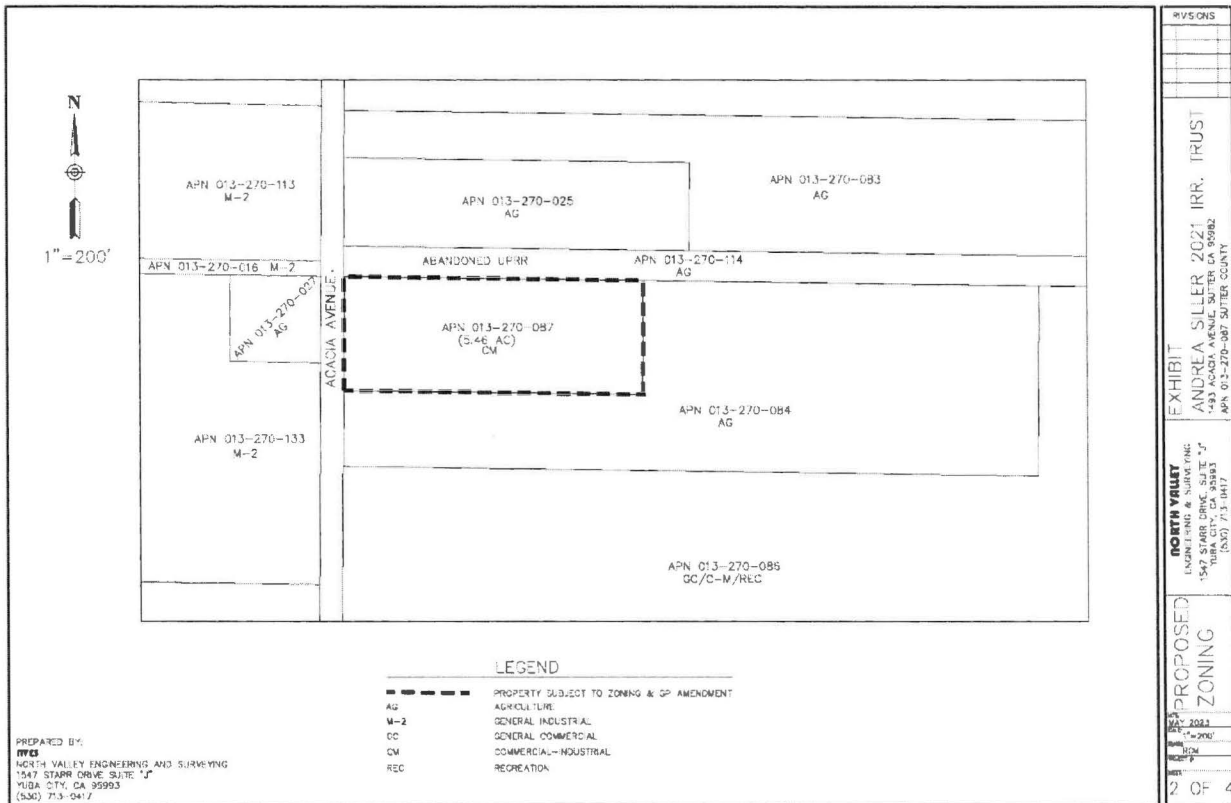
THEREFORE, the Board of Supervisors of the County of Sutter ordains as follows.

SECTION 1: The parcel reflected on the following map is rezoned as indicated:

From:



To:



SECTION 2: If any section, subsection, sentence, clause, phrase, or portion of this ordinance is held by a court of competent jurisdiction to be invalid or unconstitutional, that portion shall be deemed a separate, distinct, and independent provision, and the holding shall not affect the validity of the remaining portions of this ordinance.

SECTION 3: This Ordinance shall take effect thirty (30) days after the date of final passage and, together with the names of the members of the Board of Supervisors voting for and against the ordinance, shall be published in the Appeal Democrat, a newspaper of general circulation, at least once before the expiration of fifteen (15) days from the date of passage.

PASSED AND ADOPTED this 24th day of September 2024, by the Board of Supervisors of the County of Sutter, State of California, by the following vote:

AYES: Supervisors Micheli, Flores, Ziegenmeyer, Bains, and Conant

NOES: None


ABSENT: None


ABSTAIN: None



MAT CONANT, CHAIR
BOARD OF SUPERVISORS


ATTEST:
DONNA M. JOHNSTON, CLERK

By 
Deputy



FILED

SEP 25 2024

BOARD OF SUPERVISORS
DONNA M. JOHNSTON
Clerk of the Board
By  Deputy