

Map Amendment Application No. 722
Boston Redevelopment Authority
Harborpark District: North
End/Downtown Waterfront and
Dorchester Bay/Neponset River
Waterfront
Article 42A

MAP AMENDMENT NO. 656

THE COMMONWEALTH OF MASSACHUSETTS

CITY OF BOSTON

IN ZONING COMMISSION

The Zoning Commission of the City of Boston, acting under Chapter 665 of the Acts of 1956, as amended, after due report, notice and hearing, does hereby amend "Map 1E/1F, Harborpark District: North End/Downtown Waterfront and Dorchester Bay/Neponset River Waterfront," of the series of maps entitled "Zoning Districts City of Boston," dated August 15, 1962, as amended, as follows:


1. By deleting the current Map 1E/1F Harborpark District: North End/Downtown Waterfront and Dorchester Bay/Neponset River Waterfront, as established by Map Amendment No. 239, effective April 27, 1990, as amended, and adopting in place thereof the attached copy of Map 1E/1F, as shown on Appendix A.

1E/1F Harborpark District: North End/Downtown Waterfront


1E/1F Harborpark District: North End/Downtown Waterfront

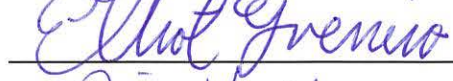
Harborpark:
Fort Point
Waterfront
Map 4A/4B


Chairman



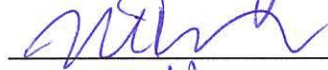
Vice Chairman













In Zoning Commission

Adopted: November 13, 2019

Attest:



Executive Secretary



Mayor, City of Boston

Date: 11-15-19

The foregoing amendment was presented to the Mayor on NOVEMBER 13, 2019, and was signed by him on NOVEMBER 15, 2019, whereupon it became effective on NOVEMBER 15, 2019, in accordance with Section 3 of Chapter 665 of the Acts of 1956, as amended.

Attest:



Executive Secretary
Boston Zoning Commission