

ORDINANCE NO. 823

AN ORDINANCE AMENDING CHAPTER 3 OF TITLE 10 OF THE CODE OF ORDINANCES OF THE CITY OF CONYERS RELATING TO THE SPEED LIMITS IN THE CITY OF CONYERS; TO PROVIDE AN EFFECTIVE DATE; TO REPEAL CONFLICTING ORDINANCES; AND FOR OTHER PURPOSES.

WHEREAS, Chapter 3 of Title 10 of the Code of Ordinances of the City of Conyers (hereinafter "Code") sets forth the speed limits in the City of Conyers (hereinafter "City") within Rockdale County;

WHEREAS, Section 10-3-1 of the Code specifically sets forth the on-system and off-system speed limits for the City; and

WHEREAS, in accordance with the statutory authority of O.C.G.A. §40-6-183, the City has the authority to amend Section 10-3-1 of the Code to reflect the updated speed limits for the City.

NOW THEREFORE, BE IT ORDAINED that it is the intention of the City Council and it hereby is ordained by the authority of same that the provisions of this Ordinance shall become and be made a part of the Code of the City of Conyers, Georgia, and the sections of the code and this ordinance may be renumbered to accomplish that intention, and that Title 10, Chapter 3, Section 1, entitled "On-System and Off-System Speed Limits" of the Code of Ordinances of the City of Conyers, Georgia, hereby is amended to read as follows:

SECTION 1. The table inset for Section 10-3-1(a) "On-System" of the Code and the table inset for Section 10-3-1(b) "Off-System" of the Code are hereby replaced with the attached Exhibit A, which is a Table Insets for on-system and off-system roadways, respectively, which are incorporated by reference as if fully set forth herein.

SECTION 2. The preamble to this Ordinance is hereby incorporated by reference into this Ordinance as if fully set forth herein.

SECTION 3. The Mayor or Mayor pro tem are hereby authorized to take whatever action may be necessary to effectuate the intent of this ordinance.

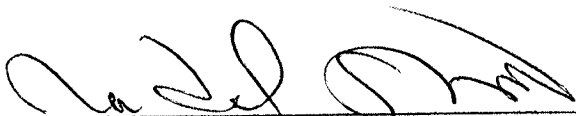
SECTION 4. All Ordinances or parts of Ordinances in conflict with this Ordinance are hereby repealed to the extent of such conflict.

SECTION 5. If any section, subsection, provisions, or clause of any part of this Ordinance shall be declared invalid or unconstitutional or, if the provisions of any part of this Ordinance as

applied to any particular situation or set of circumstances shall be declared invalid or unconstitutional, such invalidity shall not be construed to affect the portions of this Ordinance not so held to be invalid, or the application of this Ordinance to other circumstances not so held to be invalid. It is hereby declared as the intent of the City Council that this Ordinance would have been adopted in its current form without the invalid or unconstitutional provision contained therein.

SECTION 6. Pursuant to Section 2-402(a)(4) of the Charter of the City of Conyers, Georgia, the second reading of this Ordinance is hereby waived in order to permit this Ordinance to become effective upon its adoption by the City Council and upon its execution by the Mayor.

ADOPTED AND APPROVED by the City Council of Conyers, Georgia this 16th day of March, 2011.




Randal S. Mills, Mayor

ATTEST:



Patricia I. Smith, City Clerk

Approved by:



Michael S. Waldrop, City Attorney

Vance C. Smith, Jr., Commissioner



GEORGIA DEPARTMENT OF TRANSPORTATION

One Georgia Center, 600 West Peachtree Street, NW
Atlanta, Georgia 30308
Telephone: (404) 631-1000

March 9, 2011

Officer Travis Quimby
Conyers Police Department
1194 Scott Street
Conyers, Georgia 30012

Dear Mr. Quimby:

We've assessed all the roadways you requested for the Speed Detection Device Permit. Enclosed you will find the updated List of Roadways for the City of Conyers. This is the current format required by the Department of Public Safety. The only change we are allowed to make in regards to the format of this document is the number of signatures on the signature page. Please look over the changes on the List of Roadways 03-2011-01 and advise if there are any corrections necessary. If you are in agreement with this document please have it signed by The Mayor and ***return a signed copy to this office for further processing.***

If you have any questions or require additional information, please contact Ms. Alania Stewart of Traffic Operations at 5025 New Peachtree Road, Chamblee, Georgia, 30341 or by telephone at 770-986-1773.

Sincerely,

A handwritten signature in black ink, appearing to read "Mike Lobdell".

Mike Lobdell
District Traffic Engineer

ML: AAS

Enclosures

The City of Conyers is hereby requesting that the following roadways be approved for the use of speed detection devices:

LIST OF ROADWAYS
for
CITY OF CONYERS

ON-SYSTEM

STATE ROUTE	WITHIN THE CITY/TOWN LIMITS OF (miles)	FROM	MILE POINT	TO	MILE POINT	LENGTH IN MILES	SPEED LIMIT
20	CONYERS	0.40 mi. west of Eastview Drive (Conyers city limits)	8.67	Millers Chapel Road (Conyers city limits)	12.82	4.15	45
138	CONYERS	Millers Chapel Road (Conyers city limits)	8.89	S.R. 20 (McDonough Highway)	9.18	0.29	45
138	CONYERS	<i>S.R. 138 runs common with S.R. 20 from M.P. 9.18 to M.P. 11.98 (Conyers city limits)</i>					
402 (I-20)	CONYERS	0.41 mi. west of West Avenue (Conyers city limits)	80.35	S.R. 162 (Salem Road) (Conyers city limits)	84.48	4.13	65

OFF-SYSTEM

ROADWAY	WITHIN THE CITY/TOWN LIMITS OF (miles)	FROM	TO	LENGTH IN MILES	SPEED LIMIT
Almand Creek Drive	CONYERS	Flat Shoals Road	Dead end	0.43	25
Bryant Street	CONYERS	Green Street	Dogwood Drive	0.50	30
Business Center Drive	CONYERS	Commerce Drive	Culpepper Drive	0.30	35
Callaway Crossing	CONYERS	SR 20	Sigman Road	0.50	30
Callaway Loop	CONYERS	Callaway Crossing	Callaway Crossing	0.65	25
Centennial Olympic Parkway	CONYERS	S.R. 138	Newton County line	2.30	45
College Avenue	CONYERS	North Main Street	Milstead Avenue	0.40	25
Commerce Drive	CONYERS	Parker Road	Royal Drive	0.30	35
Costley Mill Road	CONYERS	Centennial Parkway	3608 feet north of Centennial Parkway	0.70	45
Dogwood Drive	CONYERS	595 feet west of VFW drive	2200 feet west of West Avenue	0.30	45
Dogwood Drive	CONYERS	2200 feet west of West Avenue	1500 feet east of West Avenue	0.70	35
Dogwood Drive	CONYERS	1500 feet east of West Avenue	0.40 mi. west of S.R. 20/138	1.00	45

ROADNAME	CITY/TOWN OF U.S. OF CALIF. School Name	FROM	TO	LENGTH IN MILES	STREET LEVEL
Dogwood Drive	CONYERS	0.40 mi. west of S.R. 20/138	0.40 mi. east of S.R. 20/138	0.80	35
Dogwood Drive	CONYERS	0.40 mi. east of S.R. 20/138	881 feet west of Salem Road	1.60	45
East Park Drive	CONYERS	Sigman Road	Dead end	0.60	35
Eastview Parkway	CONYERS	SR 138	East Park Drive	0.80	35
Eastview Road	CONYERS	Milstead Avenue	596 feet west of Norton Road	0.80	35
Eastview Road	CONYERS	SR 138	Sigman Road	0.40	40
Flat Shoals Road	CONYERS	520 feet east of Parker Road	360 feet west of Almand Creek Road	0.80	45
Forest Villas Drive	CONYERS	Irwin Bridge Road	Dead end	0.25	25
Gees Mill Road	CONYERS	Sigman Road	Old Covington Highway	0.70	45
Green Street	CONYERS	Dogwood Drive	West Avenue	1.20	35
Green Street	CONYERS	West Avenue	Third Street	0.70	40
Green Valley Drive	CONYERS	225 feet west of Laurel Lane	Dead end	0.40	25
Hardin Street	CONYERS	Dogwood Drive	Travis Street	0.43	30
Hewlett Street	CONYERS	Bryant Street	Oakland Avenue	0.30	30
Hunting Creek Drive	CONYERS	Flat Shoals Road	Dead end	0.32	25
Iris Drive	CONYERS	1965 feet west of Klondike Road	800 feet west of Klondike Road	0.22	45
Iris Drive	CONYERS	800 feet west of Klondike Road	1800 feet east of Klondike Road	0.49	35
Iris Drive	CONYERS	1800 feet east of Klondike Road	0.50 mi. east of Parker Road	1.31	45
Iris Drive	CONYERS	40 feet east of S.R. 20/138	2462 feet west of Flat Shoals Road	1.70	45
Irwin Bridge Road	CONYERS	1120 feet north of Northridge Drive	Sigman Road	0.40	45
Irwin Bridge Road	CONYERS	Forest Villas Drive	North Main Street	0.55	35
Kingston Road	CONYERS	Irwin Bridge Road	Tanglewood Way	0.30	25
Klondike Road	CONYERS	S.R. 402 (I-20)	132 feet north of Klondike Court	0.40	35
Lakeview Drive	CONYERS	College Avenue	Green Valley Drive	0.45	25
Meadowbrook Lane	CONYERS	Tanglewood Way	Cul-de-sac	0.30	25
Miller Chapel Road	CONYERS	S.R. 138	S.R. 20	0.70	35
Milstead Avenue	CONYERS	372 feet north of Gardner Street	North Main Street	1.00	35
Milstead Avenue *** SCHOOL ZONE ***	CONYERS <i>Pine Street Elementary School</i>	567 feet north of Pine Street	North Main Street	0.20	25
North Hicks Circle	CONYERS	Northside Drive	806 feet east of South Hicks Circle	0.26	25
North Main Street	CONYERS	Rockbridge Road	Pinelog Road	1.20	30

LIST NUMBER 03-2011-01

ROAD NAME	WITHIN CITY/TOWN DISTRICT OR School Name	FROM	TO	LENGTH IN MILES	SPEED LIMIT
North Street	CONYERS	Main Street	Railroad Street	0.30	30
Northridge Drive	CONYERS	Sigman Road	Dead End	0.40	25
Northside Drive	CONYERS	Milstead Avenue	792 feet north of North Hicks Circle	0.40	30
Oakland Avenue	CONYERS	Parker Road	Green Street	0.40	30
Odyssey Turn	CONYERS	Callaway Crossing	Odyssey Turn	.45	25
Old Covington Highway	CONYERS	Dogwood Drive	1760 feet west of Gees Mill Road	0.70	45
Old Covington Highway	CONYERS	Green Street	1000 ft east of Vaughn Street	0.40	30
Old Covington Road	CONYERS	S.R. 20/138	Gees Mill Road	1.05	40
Old McDonough Highway	CONYERS	440 feet south of Old Salem Road	S.R. 20/138	0.70	35
Park Place	CONYERS	Pinelog Road	Dead end	0.38	25
Parker Road	CONYERS	535 feet south of Flat Shoals Road	Oakland Avenue	1.20	45
Peggy Lane	CONYERS	South Hicks Circle	56 feet south of North Hicks Circle	0.31	25
Pine Street	CONYERS	Milstead Avenue	Pinelog Road	0.48	35
Pine Street *** SCHOOL ZONE ***	CONYERS <i>Pine Street Elementary School</i>	Milstead Avenue	0.20 mi. east of Bank Street	0.30	25
Pinelog Road	CONYERS	North Main Street	1960 feet east of American Legion Road	1.00	40
Pinelog Road **** SCHOOL ZONE ****	CONYERS <i>Rockdale County High School & Hicks Elementary School</i>	250 feet west of Pine Street	250 feet east of Park Place	0.53	25
Railroad Street	CONYERS	North Street	North Main Street	0.60	35
Rambling Rose Court	CONYERS	Rocky Ridge Drive	220 feet east of River Ridge Drive	0.20	25
Ridgeview Drive	CONYERS	Sigman Road	Dead End	0.20	25
Rockbridge Road	CONYERS	216 feet north of Harvel Street	Rockdale Industrial Boulevard	0.30	35
Rockdale Industrial Boulevard	CONYERS	1740 feet west of Rockbridge Road	Rockbridge Road	0.30	35
Rocky Ridge Drive	CONYERS	Sigman Road	Cul-de-sac	0.30	25
Rosser Street	CONYERS	North Street	Glade Street	0.30	30
Sarasota Parkway	CONYERS	Sigman Road	Dead end	0.40	35
Scott Street	CONYERS	Dogwood Drive	Green Street	0.60	30
Sigman Road	CONYERS	Rockbridge Road	1944 feet east of Irwin Bridge Road	1.00	45
Sigman Road	CONYERS	S.R. 20/138	1584 feet south of Gees Mill Business Parkway	1.30	45

ROAD NAME	WITHIN THE CITY/TOWN/TOWNSHIP OF and/or School Name	FROM	TO	LENGTH IN FEET	SPEED LIMIT
South Hicks Circle	CONYERS	Northside Drive	62 feet south of North Hicks Circle	0.43	25
South Main Street	CONYERS	Pinelog Road	4254 feet east of Pinelog Road	0.80	35
Tanglewood Way	CONYERS	Ridgeview Drive	Cul-de-sac	0.30	25
Wesley Way	CONYERS	Meadowbrook Lane	Dead End	0.50	25
West Avenue	CONYERS	S.R. 402 (I-20)	Green Street	0.60	30
West Circle	CONYERS	West Avenue	Green Street	0.30	25
Woodbridge Drive	CONYERS	Eastview Way	Eastview Way	0.60	25

***** SCHOOL ZONE HOURS ARE EFFECTIVE *****

*A.M. From 45 minutes prior to commencement time to 15 minutes after commencement time –
SCHOOL DAYS ONLY*

*P.M. From 30 minutes prior to dismissal time to 30 minutes after dismissal time –
SCHOOL DAYS ONLY*


****** SCHOOL ZONE HOURS ARE EFFECTIVE ******

*A.M. From 45 minutes prior to the earliest commencement time to 15 minutes after the latest commencement time –
SCHOOL DAYS ONLY*


*P.M. From 30 minutes prior to the earliest dismissal time to 30 minutes after the latest dismissal time –
SCHOOL DAYS ONLY*

ALL LISTS AND PARTS OF LISTS IN CONFLICT WITH THIS LIST ARE HEREBY REPEALED.

Signature of Governing Authority:


Mayor Randal S. Mills

Sworn and Subscribed before me
This 16th day of March, 2011.


Clerk