

MEMORANDUM

DATE: September 11, 2012

TO: County Manager

FROM: County Engineer

SUBJECT: Speed Zone Ordinance – Habersham County

Enclosed is updated Speed Zone Ordinance for 2012 that allows the use of Speed Detection Devices on the State Highway and County Road Systems in the County, for approval by the Board of Commissioners.

The only changes from the 2009 ordinance consist of very minor mileage changes on various sections of the state highway system. There are no changes on the county road system.

Staff recommends approval of the ordinance as updated.


The Item should be place under new business, and read as follows:

“Consider/Approve 2012 Speed Zone Ordinance that allows the use of Speed Detection Devices on the State Highway and County Road Systems”.

First Reading: September 17, 2012

Second Reading: October 15, 2012

Keith Golden, Commissioner



DEPARTMENT OF TRANSPORTATION

One Georgia Center, 600 West Peachtree Street, NW
Atlanta, Georgia 30308
Telephone: (404) 631-1000

August 30, 2012

Habersham County
Attn: Lewis Canup, County Engineer
555 Monroe Street, Unit 20
Clarkesville, GA 30523

SUBJECT: Speed Zone Ordinance
Habersham County

Dear Mr. Canup,

This office has completed the update of the Habersham County Speed Zone Ordinance.

Two copies of the updated ordinance are attached for your review and approval. Once approved, please forward one signed notarized copy of the ordinance to the Gainesville office listed below for further processing. This copy will be maintained by our office and will be forwarded to the Department of Public Safety for their review and approval.

It is the responsibility of the County to sign all off-system roadways. Speed limit signs and speed checked by detection device signs have to be in place for thirty (30) days prior to radar use. The attached ordinance will go into effect upon approval from the Department of Public Safety. However, the County **cannot** use any speed detection device until the signing requirements are met.

We appreciate your patience and cooperation in this matter. Should you have questions or require assistance, please contact Shane Giles of our office at (770) 532-5532.

Sincerely,

A handwritten signature in black ink, appearing to read "Scott Zehngraft", is written over the word "Sincerely,".

Scott Zehngraft, P.E.
District Traffic Engineer

SEZ:SCG
Attachments

The Commissioner of Habersham County is hereby requesting that the following roadways be approved for the use of speed detection devices:

LIST OF ROADWAYS
for
HABERSHAM COUNTY

ON-SYSTEM

STATE ROUTE	WITHIN THE CITY/TOWN LIMITS OF and/or School Name	FROM	MILE POINT	TO	MILE POINT	LENGTH IN MILES	SPEED LIMIT
SR 15	BALDWIN	Banks County Line	00.00	510' south of Baldwin Road (North Baldwin City Limits)	01.25	01.25	45
SR 15		510' south of Baldwin Road (North Baldwin City Limits)	01.25	430' south of Baldwin Rd (South Cornelia City Limits)	01.26	00.01	45
SR 15	CORNELIA	430' south of Baldwin Rd (South Cornelia City Limits)	01.26	1234' north of SR 15 Conn.	01.85	00.59	45
SR 15	CORNELIA	1234' north of SR 15 Conn.	01.85	1387' north of SR 15 Conn. (North Cornelia City Limits)	01.88	00.03	55
SR 15		1387' north of SR 15 Conn. (North Cornelia City Limits)	01.88	SR 419	02.50	00.62	55
SR 15		<i>This segment of roadway runs common with SR 419 from MP 02.50 to MP 10.40 for a total of 7.90 miles</i>					
SR 15		1245' south of SR 17	10.40	1991' north of SR 17	11.03	00.63	55
SR 15		1991' north of SR 17	11.03	1480' north of Tugalo Short Cut Rd	19.48	08.45	65
SR 15		1480' north of Tugalo Short Cut Rd	19.48	191' north of Victory Home Lane (South Tallulah Falls City Limits)	20.22	00.74	55
SR 15	TALLULAH FALLS	191' north of Victory Home Lane (South Tallulah Falls City Limits)	20.22	340' south of School Road	20.78	00.56	55
SR 15	TALLULAH FALLS	340' south of School Road	20.78	Rabun County Line	21.44	00.66	45
SR 15 Conn.		Level Grove Road	00.00	1352' south of Old Level Grove Rd (South Cornelia City Limits)	00.33	00.33	45
SR 15 Conn.	CORNELIA	1352' south of Old Level Grove Rd (South Cornelia City Limits)	00.33	State Route 15	00.70	00.37	45
SR 15 Loop	TALLULAH FALLS	SR 15	00.00	SR 15	01.16	01.16	35
SR 17		<i>This segment of roadway runs common with SR 419 from MP 00.00 to MP 01.91 for a total of 01.91 miles</i>					

STATE ROUTE	WITHIN THE CITY/TOWN LIMITS OF and/or School Name	FROM	MILE POINT	TO	MILE POINT	LENGTH IN MILES	SPEED LIMIT
SR 17		SR 419	01.91	456' north of Hills Crossing Rd	05.47	03.56	55
SR 17		456' north of Hills Crossing Rd	05.47	76' south of Rocky Branch Rd.(South Clarkesville City Limits)	06.10	00.63	45
SR 17	CLARKESVILLE	76' south of Rocky Branch Rd.(South Clarkesville City Limits)	06.10	681' north of Salome Drive	06.69	00.59	45
SR 17	CLARKESVILLE	681' north of Salome Drive	06.69	30' south of Morgan Street	07.78	01.09	35
SR 17	CLARKESVILLE	30' south of Morgan Street	07.78	211' north of Bryant Street	08.07	00.29	25
SR 17	CLARKESVILLE	211' north of Bryant Street	08.07	59' north of Lockwood Street	08.33	00.26	35
SR 17	CLARKESVILLE	59' north of Lockwood Street	08.33	SR 115 North Clarkesville Street (North Clarkesville City Limits)	09.74	01.41	45
SR 17 *** School Zone ***	Clarkesville Elementary School SCHOOL DAYS ONLY	410' north of Lockwood Street	08.40	785' north of Jimmy Black Blvd	08.65	00.25	35
SR 17		SR 115 North Clarkesville Street (North Clarkesville City Limits)	09.74	White County Line	16.47	06.73	55
SR 17 Alt.		Stephens County Line	00.00	State Route 15 (Hollywood Conn.)	04.64	04.64	55
SR 17 Alt.		<i>This segment of roadway runs common with SR 385 from MP 04.64 to MP 09.80 for a total of 05.16 miles</i>					
SR 17 Alt.		<i>This segment of roadway runs common with SR 197 from MP 09.80 to MP 09.90 for a total of 00.10 miles and ends at SR 17</i>					
SR 105	BALDWIN	<i>This segment of roadway runs common with SR 15 from MP 00.00 to MP 00.24 for a total of 00.24 miles</i>					
SR 105	BALDWIN	SR 15	00.24	533' north of Hidden Trail Drive	00.75	00.51	35
SR 105	CORNELIA	533' north of Hidden Trail Drive	00.75	134' south of Wyly Street	01.53	00.78	35
SR 105	CORNELIA	134' south of Wyly Street	01.53	115' south of Galloway Street	01.99	00.46	30
SR 105	CORNELIA	115' south of Galloway Street	01.99	267' north of Camp Creek Road	02.81	00.82	35
SR 105	CORNELIA	267' north of Camp Creek Road	02.81	806' north of VFW Post Road (North Cornelia City Limits)	03.70	00.89	45
SR 105		806' north of VFW Post Road (North Cornelia City Limits)	03.70	15' south of Midway Drive	04.82	01.12	45
SR 105		15' south of Midway Drive	04.82	State Route 17	12.96	08.14	55

LIST NUMBER 0137-08-2012

STATE ROUTE	WITHIN THE CITY/TOWN LIMITS OF <u>and/or</u> School Name	FROM	MILE POINT	TO	MILE POINT	LENGTH IN MILES	SPEED LIMIT
SR 105 *** SCHOOL ZONE ***	Fairview Elementary School SCHOOL DAYS ONLY	1685' south of Old Cannon Bridge Road	07.15	186' south of Old Cannon Bridge Road	07.43	00.28	45
SR 115		White County Line	00.00	State Route 17	05.05	05.05	55
SR 115		<i>This segment of roadway runs common with SR 17 from MP 05.05 to MP 6.86 for a total of 01.81 miles and ends at SR 17 / 197 / 385</i>					
SR 197		SR 419 / 365 On\Off Ramp	00.00	193' south of Ellison Street	03.07	03.07	55
SR 197		193' south of Ellison Street	03.07	259' north of Ellison Street (South Clarkesville City Limits)	03.15	00.08	45
SR 197	CLARKESVILLE	259' north of Ellison Street (South Clarkesville City Limits)	03.15	SR 17	03.37	00.22	45
SR 197	CLARKESVILLE	<i>This segment of roadway runs common with SR 17 from MP 3.37 to MP 4.39 for a total of 01.02 miles</i>					
SR 197	CLARKESVILLE	SR 17 (Monroe Street)	04.39	SR 385 (Grant Street)	04.49	00.10	25
	CLARKESVILLE	SR 385 (Grant Street)	04.49	258' north of Washington Street (North Clarkesville City Limits)	04.68	00.19	45
SR 197		258' north of Washington Street (North Clarkesville City Limits)	04.68	510' north of CY Grant Rd.	05.92	01.24	45
SR 197		510' north of CY Grant Rd.	05.92	1056' north of Tech School Road	06.53	00.61	35
SR 197 *** SCHOOL ZONE ***	North Georgia Tech SCHOOL DAYS ONLY	817' north of CY Grant Rd.	05.97	84' north of Tech School Rd.	06.35	00.38	25
SR 197		1056' north of Tech School Road	06.53	1860' north of Alleys Chapel Road	07.76	01.23	45
SR 197		1860' north of Alleys Chapel Road	07.76	Watts Mill Road	13.95	06.19	35
SR 197		Watts Mill Road	13.95	Rabun County Line	20.01	06.06	45
SR 255		White County Line	00.00	State Route 17	01.42	01.42	55
SR 255		<i>This segment of roadway runs common with SR 17 from MP 01.42 to MP 04.33 for a total of 02.91 miles</i>					
SR 255		<i>This section of roadway enters White County at MP 4.33 for a total of 5.52 miles and re-enters Habersham County at MP 9.85</i>					
SR 255		White County Line	09.85	State Route 197	13.68	03.83	55
SR 255 Alt.		State Route 17	00.00	State Route 255	03.19	03.19	55
SR 356		White County Line	00.00	State Route 197	02.60	02.60	55
SR 365		<i>This segment of roadway runs common with SR 419 from MP 37.25 to 55.10 for a total of 17.85 miles.</i>					

STATE ROUTE	WITHIN THE CITY/TOWN LIMITS OF and/or School Name	FROM	MILE POINT	TO	MILE POINT	LENGTH IN MILES	SPEED LIMIT
SR 384	BALDWIN	State Route 419/365	00.00	791' north of Hubert Harris Road (North Baldwin City Limits)	00.39	00.39	55
SR 384		791' north of Hubert Harris Road (North Baldwin City Limits)	00.39	734' south of Charlie Davis Road	00.88	00.49	55
SR 384		734' south of Charlie Davis Road	00.88	1185' north of Level Grove Road	01.48	00.60	45
SR 384		1185' north of Level Grove Road	01.48	White County Line	04.13	02.65	55
SR 385		<i>This segment of roadway runs common with SR 105 from MP 00.00 to MP 00.51 for a total of 00.51 miles</i>					
SR 385		State Route 105	00.51	385' north of Charlie Batson Road (South Demorest City Limits)	00.96	00.45	45
SR 385	DEMOREST	385' north of Charlie Batson Road (South Demorest City Limits)	00.96	133' north of Georgia Street	01.20	00.24	45
SR 385	DEMOREST	133' north of Georgia Street	01.20	60' south of Wisconsin Street	01.55	00.35	40
SR 385	DEMOREST	60' south of Wisconsin Street	01.55	236' north of Piedmont College Drive	02.26	00.71	35
SR 385	DEMOREST	236' north of Piedmont College Drive	02.26	240' north of Alder Street (North Demorest City Limits)	02.86	00.60	45
SR 385		240' north of Alder Street (North Demorest City Limits)	02.86	32' south of Double Bridge Road (South Clarkesville City Limits)	04.31	01.45	45
SR 385	CLARKESVILLE	32' south of Double Bridge Road (South Clarkesville City Limits)	04.31	1418' north of Robertson Loop	05.00	00.69	45
SR 385	CLARKESVILLE	1418' north of Robertson Loop	05.00	State Route 17	05.12	00.12	35
SR 385	CLARKESVILLE	<i>This segment of roadway runs common with SR 17 from MP 05.12 to MP 06.13 for a total of 01.01 miles</i>					
SR 385	CLARKESVILLE	<i>This segment of roadway runs common with SR 197 from MP 06.13 to MP 06.24 for a total of 00.11 miles</i>					
SR 385	CLARKESVILLE	State Route 197	06.24	399' south of Gabrels Drive	06.69	00.45	35
SR 385	CLARKESVILLE	399' south of Gabrels Drive	06.69	346' north of Paper Lane (North Clarkesville City Limits)	06.91	00.22	45
SR 385		346' north of Paper Lane (North Clarkesville City Limits)	06.91	800' south of Bob Patton Road	09.09	02.18	45

STATE ROUTE	WITHIN THE CITY/TOWN LIMITS OF and/or School Name	FROM	MILE POINT	TO	MILE POINT	LENGTH IN MILES	SPEED LIMIT
SR 385		800' south of Bob Patton Road	09.09	75' south of Rock Ford Creek	10.90	01.81	55
SR 385		75' south of Rock Ford Creek	10.90	State Route 15	11.58	00.68	45
SR 419		Hall County Line	37.25	997' south of Luthi Road (South Baldwin City Limits)	39.94	02.69	65
SR 419	BALDWIN	997' south of Luthi Road (South Baldwin City Limits)	39.94	581' north of Kudzu Hill Road (North Baldwin City Limits)	42.32	02.38	65
SR 419		581' north of Kudzu Hill Road (North Baldwin City Limits)	42.32	Demorest / Mt. Airy Rd (South Demorest City Limits)	47.07	04.75	65
SR 419	DEMOREST	Demorest / Mt. Airy Rd (South Demorest City Limits)	47.07	00.60 north of Demorest / Mt. Airy Rd (North Demorest City Limits)	47.66	00.59	65
SR 419		00.60 north of Demorest / Mt. Airy Rd (North Demorest City Limits)	47.66	270' north of Jess Kinney / Hulsey Road	51.63	03.97	65
SR 419		270' north of Jess Kinney / Hulsey Road	51.63	535' north of SR 17 / Tommy Irvin Road	52.65	01.02	55
SR 419		535' north of SR 17 / Tommy Irvin Road	52.65	Stephens County Line	55.10	02.45	65

OFF-SYSTEM

ROAD NAME	WITHIN THE CITY/TOWN LIMITS OF and/or School Name	FROM	TO	LENGTH IN MILES	SPEED LIMIT
Alec Mountain Road		SR 197	Ernst Nations Rd.	03.55	45
Alto Mud Creek Road		Alto City Limits	Mud Creek Rd	03.03	45
Antioch Church Road		SR 17	SR 17 Alt	03.90	55
B. C. Grant Road		Cornelia City Limits	Baldwin City Limits	01.53	45
B. C. Grant Road		Baldwin City Limits	Alto City Limits	01.40	45
Blacksnake Road		SR 197	SR 17	02.25	45
Camp Creek Road		SR 105	Chase Road	00.83	35
Camp Creek Road		Chase Road	Old Hwy 197	02.23	45
Camp Creek Road		Old Hwy 197	Tommy Irvin Road	04.25	55
Cody Road		Camp Creek Road	SR 15/365	00.65	40
Cody Road		SR 15/365	SR 197	02.00	35
Crane Mill Road		SR 365	Rea Ridge Road	04.72	45
Demorest Mt. Airy Hwy.		Demorest City Limits	Camp Creek Road	01.52	45
Demorest Mt. Airy Hwy.		Camp Creek Road	Old SR 197	01.28	40

ROAD NAME	WITHIN THE CITY/TOWN LIMITS OF and/or School Name	FROM	TO	LENGTH IN MILES	SPEED LIMIT
Dicks Hill Parkway		North Mt. Airy City Limits, (150' north of Sunlight Hollow Lane)	Andrew Clark Road	03.65	55
Dicks Hill Parkway		Andrew Clark Road	Savage Road	01.40	45
Dicks Hill Parkway SCHOOL ZONE ***	Hazel Creek Elementary School	700 feet south of Hazel Creek Elementary School Exit Drive	800 feet south of Savage Road	00.31	35
Dicks Hill Parkway		Savage Road	Tommy Irvin Road	01.20	55
Dicks Hill Parkway		Tommy Irvin Road	475 feet south of Rock Road	00.47	45
Dicks Hill Parkway Note: Portions	Of this section	475 feet south of Rock Road exceed 7% grade	Stephens County	00.48	35
Dooly Road		Historic Old 441	Thacker Road	02.38	35
Double Bridge Road		SR 385	SR 15 /365	02.48	40
Double Bridge Connector		SR 15 /365	Old Hwy 197	00.72	35
Fairview School Road		SR 115	SR 105	01.18	45
Fairview School Road SCHOOL ZONE ***	Fairview Elementary School	1370 feet south of Fairview Elementary School Exit Drive	500 feet north of Yearwood Road	00.46	35
Frank Lovell Road		New Liberty Road	Mack Eller Road	00.45	40
Gainesville Highway		Hall County	150' south of Mt. Zion Road	01.57	50
Gainesville Highway		150' south of Mt. Zion Road	250' south of Alto Village Lane	00.24	40
Gainesville Highway	Lee Arrendale Prison	250' south of Alto Village Lane	700' north of Smokey Road	00.35	35
Gainesville Highway		700' north of Smokey Road	1585' north of Grant Mill Road	00.24	40
Gainesville Highway		1585' north of Grant Mill Road	South Alto City Limits (450' South of Alto Mud Creek Rd)	00.70	50
Gainesville Highway		North Alto City Limits (650' north of Wheeler Circle)	South Baldwin City Limits (Southern R/R overhead bridge)	01.37	50
Garner Road		Pea Ridge Road	Garrison Road	01.20	45
Garrison Road		Mud Creek Road	Pea Ridge Road	02.02	45
Habersham Mills Road		SR 115	Soque River @ Stribling Memorial Bridge	01.35	45
Habersham Mills Road		Soque River @ Stribling Memorial Bridge	Middleton Place	01.15	45
Hardman Road		SR 197	New Liberty Road	03.22	50
Hazel Creek Road		SR 197	Dicks Hill Parkway	02.34	45

ROAD NAME	WITHIN THE CITY/TOWN LIMITS OF <i>and/or</i> School Name	FROM	TO	LENGTH IN MILES	SPEED LIMIT
Historic Old 441		SR 385	Middleton Place	01.15	45
Historic Old 441 SCHOOL ZONE ***	Woodville Elementary School	50 feet south of Thacker/Dooly Town Road	500 feet north of Woodville Elementary School Drive	00.23	35
Historic Old 441		Middleton Place	400 feet north of Panther Brook Lane (south Turnerville unincorporated town limits)	01.48	55
Historic Old 441	Turnerville Unincorporated	400 feet north of Panther Brook Lane (south Turnerville unincorporated town limits)	50 feet north of Mt. Zion Church Road (north Turnerville unincorporated town limits)	00.89	45
Historic Old 441		50 feet north of Mt. Zion Church Road (north Turnerville unincorporated town limits)	SR 15	01.93	45
Hollywood Church Road		SR 385	Mack Eller Road	01.55	40
Hollywood Church Road		Mack Eller Road	The Orchard Road	01.90	35
J. Warren Road		B.C. Grant Road	SR 105/385	02.85	40
King Road		Mt. Zion Road	Crane Mill Road	00.70	40
Level Grove Road		State Route 384 (Duncan Bridge Road)	SR 15 Conn	02.42	45
Level Grove Road *** SCHOOL ZONE ***	Level Grove Elementary School	160' east of Old Athens Hwy.	250' west of J. Warren Rd.	00.50	35
Mack Eller Road		Frank Lovell Road	Hollywood Church Rd.	00.95	40
Mt. Zion Road		Alto Mud Creek Rd.	Gainesville Road	02.00	45
Mud Creek Road		Hall County	SR 384	04.25	50
New Liberty Road		SR 385	Low Gap/Oakey Mt. Road	06.87	50
Oakey Mt. Road		Low Gap/New Liberty Road	Watts Mill/Raper Mtn. Road	04.25	40
Old Athens Highway		Level Grove Road	Old Cleveland Road	00.98	45
Old Athens Highway SCHOOL ZONE ***	SOUTH HABERSHAM MIDDLE SCHOOL	100 feet north of Level Grove Road	800 feet north of South Habersham Middle School Entrance Drive	00.32	35
Old Athens Highway		Old Cleveland Road	SR 105	01.37	40
Old Cleveland Road		SR 105	Old Athens Highway	01.65	55
Old Cleveland Road		Old Athens Highway	West Cornelia City Limits (@ Hoyt Street)	01.45	45
Old Hwy 197		Dicks Hill Parkway	Camp Creek Road	02.09	45
Old Hwy 197		Camp Creek Road	SR 197	00.50	55

ROAD NAME	WITHIN THE CITY/TOWN LIMITS OF and/or School Name	FROM	TO	LENGTH IN MILES	SPEED LIMIT
Old Hwy 197 *** SCHOOL ZONE ***	Habersham Central High School SCHOOL DAYS ONLY	2210 feet south of Camp Creek Road	1637 feet north of Camp Creek Road	00.75	35
Pea Ridge Road		Hall County	Crane Mill Connector & Heads Ferry Road	00.86	45
Pea Ridge Road		Crane Mill Connector & Heads Ferry Road	SR 105	05.78	50
Preacher Campbell Road		SR 255	SR 17	01.75	40
Riverbend Road		SR 105 (south intersection)	SR 105 (north intersection)	03.42	45
Rock Road		Antioch Church Road	Dicks Hill Pkwy	02.50	45
Stonepile Road		Alec Mtn. Road	Ernest Nations Road	03.25	40
Stonepile Road		Ernest Nations Road	End of Pavement	01.60	30
Wall Bridge Road		New Liberty Road	State Route 197	01.95	45
Wall Bridge Road SCHOOL ZONE ***	North Habersham Middle School	360 feet south of Soque River Bridge	400 feet south of Tech School Road	00.46	35
Watts Mill Road		Oakey Mtn/Raper Mtn. Road	SR 197	01.15	40
Yonah Post Road		Crane Mill Road	SR 365	01.10	30
Yonah Post Road		SR 365	Crane Mill Road	00.55	35

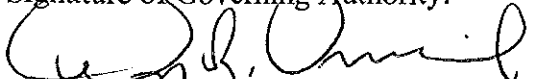
SCHOOL ZONE HOURS ARE EFFECTIVE


A.M. from 45 minutes prior to commencement time to 15 minutes after commencement time –
SCHOOL DAYS ONLY

P.M. from 15 minutes prior to dismissal time to 45 minutes after dismissal time –
SCHOOL DAYS ONLY

ALL LISTS AND PARTS OF LISTS IN CONFLICT WITH THIS LIST ARE HEREBY REPEALED.


Signature of Governing Authority:


Chairman - Vice Chairman


Board of Commissioners

Sworn and Subscribed before me

This 15th day of October, 2012


NOTARY PUBLIC