

ORDINANCE

To Amend the Code of Ordinances for the City of Alexander City, Alabama,
§ 34-2 (b), Council Districts

BE IT ORDAINED by the City Council of the City of Alexander City, Alabama,

that Chapter 34 of the Alexander City Code of Ordinances is hereby amended as follows:

§ 34-2 (b) – Council Districts

COUNCIL DISTRICT 1

At a point of beginning, being the intersection of Jefferson Street (AL HWY 63) , 11th Avenue North, and O Street, run southwardly along 11th Avenue North to Tallapoosa Street (AL HWY 22); run northeast along Tallapoosa Street to 13th Ave North; run south along 13th Ave North to Maynard Street; run east along Maynard Street to Mask Avenue; run south along Mask Avenue to Hillabee Street; run southwest along Hillabee to Scott Road; run southeast along Scott Road to 1st Street; run west along 1st Street to 10th Avenue; run north along 10th Avenue to Hillabee Street; run westerly along Hillabee Street to Coley Street; run east on Coley Street to Hall Street; run north along Hall Street to Lamar Street; run northwardly along Lamar Street to Highland Street; run northwardly along Highland Street to Johnson Street; run west on Johnson Street to Milton Nunn Drive; run north along Milton Nunn Drive to Jefferson Street; run northeast on Jefferson Street to L Street; run north along L Street to N Street; run west along N Street to J Street; run south along J Street to Alfred Cooper Street; run west along Alfred Cooper Street to I Street; run south on I Street to Martin Luther King Jr Boulevard; run west along Martin Luther King Jr Boulevard which turns into E Street; continue west along E Street to North Central Avenue; run northwardly along North Central Avenue to the City Limits; run east 4,700 feet +/- ; continue north along the city limits for 2,700 feet +/-; continue west along the city limits for 1900 feet +/-; continue north along the city limits for 1,300 feet +/-; continue west along the city limits for 600 feet +/-; continue north along the city limits for 4,000 feet +/-; continue east along the city limits for 600 feet +/-; continue north along the city limits for 1,450 feet +/- to North Central Avenue; run westwardly along North Central Avenue to the city limits; run north along the city limits for 1,900 feet +/-; continue east along the city limits for 2,650 feet +/-; continue south along the city limits 3,200 feet +/-; continue east along the city limits for 1,300 feet +/-; continue south along the city limits for 1,300 feet +/-; continue east along the city limits for 9,000 feet +/- to Whortleberry Creek; run southwardly along Whortleberry Creek to Sunny Level Cutoff; run northwest along Sunny Level Cutoff to Jefferson Street; run south along Jefferson Street to Jones Road; run east along Jones Road to Whortleberry Creek; run southwardly along Whortleberry Creek to Parrish Street; run west along Parrish Street to Jefferson Street; run southwest along Jefferson Street to the point of beginning.

COUNCIL DISTRICT 2

At a point of beginning, being the intersection of Hillabee Street and Tallapoosa Street, run westwardly along Calhoun Street to Main Street; run north along Main Street to Green Street; run northwest along Green Street to North Central Avenue; run north along North Central Avenue to Lafayette Street; run west along Lafayette Street to Old Kellyton Road; run northwest along Old Kellyton Road to 15th Street W; run southwest along 15th Street W to Washington Street; run southeast along Washington Street to Robinson Road; run southwest along Robinson Road to Poplar Road; run south along Poplar Road to Oak Street W; run southwest along Oak Street W to US Highway 280; run northwest along US Highway 280 to Springhill Road; run south along Springhill Road to Alabama Highway 22 W; run southwest along Alabama Highway 22 W to Harold Creek; run northwardly along Harold Creek to the Alexander City limits; run north along the city limits for 2,600 feet +/-; continue east along the city limits for 4,000 feet +/-; continue north along the city limits for 15,800 feet +/-; continue east along the city limits for 10,000 feet +/- to a point where the city limits intersect North Central Avenue; run southwardly along North Central Avenue to E Street; run east along E Street to I Street; run north along I Street to Alfred Cooper Street; run east along Alfred Cooper Street to J Street; run north along J Street to N Street; run east along N Street to L Street; run south along L Street to Jefferson Street (AL HWY 63); run southwest along Jefferson Street to Milton Nunn Drive; run south along Milton Nunn Drive to Johnson Street; run east along Johnson Street to Highland Street; run southwest along Highland Street to Lamar Street; run southwest along Lamar Street to Hall Street; run south along Hall Street to Coley Street; run

west along Coley Street to Hillabee Street; run southeast along Hillabee Street to the point of beginning.

COUNCIL DISTRICT 3

At a point of beginning, being the intersection of Hillabee Street and Tallapoosa Street, run westwardly along Calhoun Street to Main Street; run north along Main Street to Green Street; run northwest along Green Street to North Central Avenue; run north along North Central Avenue to Lafayette Street; run west along Lafayette Street to Old Kellyton Road; run northwest along Old Kellyton Road to 15th Street W; run southwest along 15th Street W to Washington Street; run southeast along Washington Street to Robinson Road; run southwest along Robinson Road to Poplar Road; run south along Poplar Road to Oak Street W; run southwest along Oak Street W to US Highway 280; run northwest along US Highway 280 to Springhill Road; run south along Springhill Road to Alabama Highway 22 W; run northeast along Alabama Highway 22 W to Russell Road; run east along Russell Road to 1st Way; run south along 1st Way to Joseph Street; run east along Joseph Street to Cherokee Road; run northwest along Cherokee Road to Marshall Street; run east along Marshall Street to Willow Drive; run east along Willow Drive to East Pine Street; run north along East Pine Street to Verbena Street; run east along Verbena Street to Willow Street; run along Willow Street until it circles into Verbena Avenue; run east along Verbena Avenue to Comer Street; run north along Comer Street to 6th Street; run east along 6th Street to 10th Avenue; run north along 10th Avenue to Hillabee Street; run northwestwardly along Hillabee Street to the point of beginning.

COUNCIL DISTRICT 4

At a point of beginning, being the intersection of Jefferson Street (AL HWY 63) , 11th Avenue North, and O Street, run southwardly along 11th Avenue North to Tallapoosa Street (AL HWY 22); run northeast along Tallapoosa Street to 13th Ave North; run south along 13th Ave North to Maynard Street; run east along Maynard Street to Mask Avenue; run south along Mask Avenue to Hillabee Street; run southwest along Hillabee to Scott Road; run southeast along Scott Road to Sanders Road; run southwest along Sanders Road to the Central of Georgia Railroad; run along the Central of Georgia Railroad to the city limits of Alexander City, Alabama; run north along the city limits for 900 feet +/- to Creek Road; run southwest on Creek Road following the city limits until the city limits turn north; continue north along the city limits for 23,400 feet +/-; continue west along the city limits for 5,600 feet +/- to Whortleberry Creek; run southwardly along Whortleberry Creek to Sunny Level Cutoff; run northwest along Sunny Level Cutoff to Jefferson Street; run south along Jefferson Street to Jones Road; run east along Jones Road to Whortleberry Creek; run southwardly along Whortleberry Creek to Parrish Street; run west along Parrish Street to Jefferson Street; run southwest along Jefferson Street to the point of beginning.

COUNCIL DISTRICT 5

At a point of beginning, being the westmost intersection of the city limits of Alexander City, Alabama and Alabama Highway 22 W, run northeast along Alabama Highway 22 W to Russell Road; run east along Russell Road to 1st Way; run south along 1st Way to Joseph Street; run east along Joseph Street to Cherokee Road; run northwest along Cherokee Road to Marshall Street; run east along Marshall Street to Willow Drive; run east along Willow Drive to East Pine Street; run north along East Pine Street to Verbena Street; run east along Verbena Street to Willow Street; run along Willow Street until it circles into Verbena Avenue; run east along Verbena Avenue to Comer Street; run north along Comer Street to 6th Street; run east along 6th Street to 10th Avenue; run north along 10th Avenue to 1st Street; run east along 1st Street to Scott Road; run southeast along Scott Road to Sanders Road; run southwest along Sanders Road to Dadeville Road; run northwest along Dadeville Road to Airport Road; run west along Airport Road to Cherokee Road (Alabama Highway 63 S); run south along Cherokee Road (Alabama Highway 63 S) to the city limits of Alexander City, Alabama (Elkahatchee Creek); run northwestwardly along Elkahatchee Creek until the city limits turn northward; run north along the city limits to Elkahatchee Road; run northeast along Elkahatchee Road until the city limits turn westward; run west along the city limits for 1,200 feet +/-; run north along the city limits for 2,700 feet +/-; run west along the city limits for 7,700 feet to the point of beginning.

COUNCIL DISTRICT 6 A district consisting of five parts.

PART 1 (West of Lake Martin)

At a point of beginning, being the intersection of Sanders Road and the Central of Georgia Railroad, run east along the Central of Georgia Railroad to the 491 foot elevation contour of Lake Martin; run southwardly and westwardly along the 491 foot elevation contour of Lake

Martin to Alabama Highway 63 S; run north along Alabama Highway 63 S to Airport Drive; run east along Airport Drive to Dadeville Road; run south along Dadeville Road to Sanders Road; run northeast along Sanders Road to the point of beginning.

PART 2 (Wind Creek)

At a point of beginning, being the northeast corner of Section 28, T-22-N, R-21E, Tallapoosa County, Alabama and being the city limits of Alexander City, Alabama, run west along the city limits 2,620 feet +/-; run south along the city limits 4,000 feet +/-; run east along the city limits 1,300 feet +/-; run south along the city limits 1,650 feet +/-; run east along the city limits 1,600 feet +/- to Alabama Highway 128; run east along Alabama Highway 128 for 2,000 feet +/- until the city limits turn south; run south along the city limits 3,925 feet +/-; run east along the city limits 2,600 feet +/-; run north along the city limits 1,250 feet +/-; run east along the city limits 400 feet to the 491 foot elevation contour of Lake Martin; run northwardly along the 491 foot contour of Lake Martin to a point that is the northeast corner of the SE $\frac{1}{4}$ of the SE $\frac{1}{4}$ of Section 22, T-22-N, R-21-E, Tallapoosa County, Alabama; thence south along the city limits 2,600 feet +/-; run west along the city limits 1,250 feet +/-; run south along the city limits 1,250 feet +/-; run west along the city limits 4,000 feet +/-; run north along the city limits 2,800 feet +/- to the point of beginning.

PART 3 (East of Lake Martin)

At a point of beginning, being the southeast corner of the SW $\frac{1}{4}$ of the SW $\frac{1}{4}$ of Section 16, T-22-N, R-22E, Tallapoosa County, Alabama and being the city limits of Alexander City, Alabama, run north along the city limits for 2,600 feet +/-; run west along the city limits for 1,400 feet +/-; run north along the city limits for 2,000 feet +/- to the 491 foot elevation contour of Lake Martin; run southwardly along the 491 foot contour line to a point 150 feet +/- south of a point that is the southwest corner of the SE $\frac{1}{4}$ of the SE $\frac{1}{4}$ of Section 20, T-22-N, R-22-E, Tallapoosa County, Alabama; run east along the city limits for 1,700 feet +/-; run north along the city limits for 4,000 feet +/-; run east along the city limits for 500 feet +/- to the intersection of Midway Estates Road and Midway Cut-thru Road; run south along Midway Estates Road for 300 feet +/- to the city limits of Alexander City; run southeast along the city limits for 500 feet +/-; run northeast along the city limits for 250 feet +/-; run northwest along the city limits for 350 feet +/-; run northeast along the city limits for 350 feet +/-; run north along the city limits for 110 feet +/-; run northwest along the city limits for 325 feet +/-; run northeast along the city limits for 700 feet +/-; run north along the city limits for 200 feet +/- to the point of beginning.

PART 4 (Wicker Point)

At a point of beginning, being the southeast corner of Section 15, T-21-N, R-21-E, Tallapoosa County, Alabama and being the city limits of Alexander City, Alabama, run north along the city limits for 3,900 feet +/-; run east along the city limits for 2,800 feet to the 491 foot elevation contour of Lake Martin; run southwardly along the 491 foot elevation contour to a point 400 feet +/- north of the southwest corner of the SE $\frac{1}{4}$ of the SW $\frac{1}{4}$ of Section 24, T-21-N, R-21-E, Tallapoosa County, Alabama; run south along the city limits for 800 feet +/-; run west along the city limits 8,100 feet +/- to Alabama Highway 63; run north along Alabama Highway 63 to a point that is 1,00 feet +/- north of and 650 feet west of the southeast corner of Section 22, T-21-N, R-21-E, Tallapoosa County, Alabama; run east along the city limits for 300 feet +/-; run northwardly along the city limits for 300 feet +/-; run west along the city limits for 175 feet +/- to Alabama Highway 63; run north along Alabama Highway 63 to a point that is 1,700 feet +/- north of and 600 feet west of the southeast corner of Section 22, T-21-N, R-21-E, Tallapoosa County, Alabama; run east along the city limits for 750 feet +/-; run south along the city limits for 500 feet +/-; run east along the city limits for 1,300 feet +/-; run north along the city limits for 1,300 feet +/-; run west along the city limits for 1,800 feet +/- to a point on Speake Road; run north along Speake Road to a point that is 3,500 feet +/- north of and 75 feet +/- east of the southeast corner of Section 22, T-21-N, R-21-E, Tallapoosa County, Alabama; run west along the city limits for 700 feet +/- to Alabama Highway 63; run north along Alabama Highway 63 to a point 1,000 feet +/- west of the southeast corner of Section 15, T-21-N, R-21-E, Tallapoosa County, Alabama; run east along the city limits to the point of beginning.

PART 5 (Sturdivant)

At a point of beginning that is 100 feet +/- south of the southeast corner of Section 9, T-22-N, R-22-E, Tallapoosa County, Alabama, run north along the city limits of Alexander City, Alabama 3,500 feet +/- to the Central of Georgia Railroad; run west along the Central of Georgia Railroad to the 491 foot elevation contour of Lake Martin; run southeastwardly along the 491 foot elevation contour of Lake Martin to a point 1,500 feet +/- north of the southwest corner of Section 9, T-22-N, R-22-E, Tallapoosa County, Alabama; run south 1,600 feet +/- to a

point 100 feet +/- south of the southwest corner of Section 9, T-22-N, R-22-E, Tallapoosa County, Alabama; run east to the point of beginning.

The purpose of this amendment is to incorporate all annexed properties and make equitable each district based on the 2020 census.

Any ordinance or provisions of ordinances in conflict with the provisions of this ordinance is hereby repealed and rescinded insofar as they conflict with the provisions of this ordinance.

This Ordinance shall become effective upon its passage and publication as required by law.

ADOPTED THIS 3RD DAY OF JUNE, 2024.




By: Audrey "Buffy" Colvin, President
Alexander City Council

AUTHENTICATED THIS 3RD DAY OF JUNE, 2024.



By: Stephanie J. Southerland
City Clerk

APPROVED:



By: Curtis "Woody" Baird
Mayor

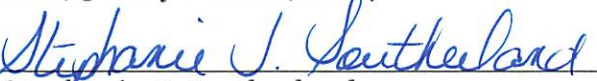
Yeas: Keel, E. Brown, Hardy, Colvin, C. Brown, Tapley

Nays: None

Publication Date: June 8, 2024

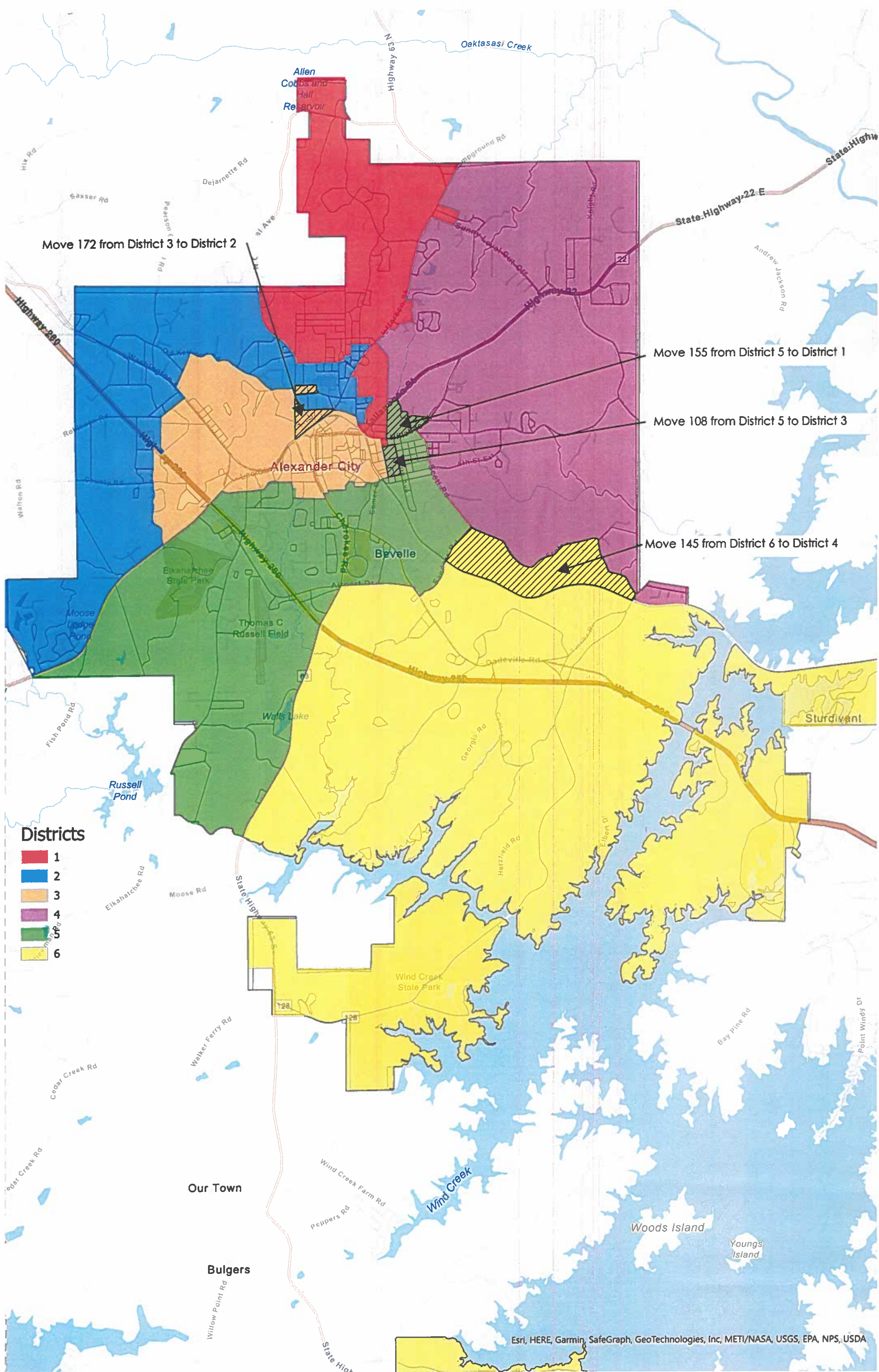
I, City Clerk of the City of Alexander City, Alabama, hereby certify that the above and foregoing Ordinance is a true, correct and complete copy of the Ordinance adopted on June 3, 2024 by the City Council of the City of Alexander City, Alabama.

This, 3rd day of June, 2024



Stephanie J. Southerland
City Clerk

SEAL



Move 172 from District 3 to District 2

Move 155 from District 5 to District 1

Move 108 from District 5 to District 3

Move 145 from District 6 to District 4

Districts

- 1
- 2
- 3
- 4
- 5
- 6

Publisher's Certificate of Publication

STATE OF ALABAMA COUNTY OF TALLAPOOSA

Kristy Hunter, being duly sworn, says:
That she is General Manager of the Alexander City Outlook, a daily newspaper of general circulation, printed and published in Alexander City, Tallapoosa County, Alabama; that the publication, a copy of which is attached hereto, was published in the said newspaper on the following dates:

06/12/24

That said newspaper was regularly issued and circulated on those dates.

The sum charged by the Newspaper for said publication does not exceed the lowest rate paid by commercial customers for an advertisement of similar size and frequency in the same newspaper in which the public notice appeared.

There are no agreements between the Alexander City Outlook and the officer or attorney charged with the duty of placing the attached legal advertising notices whereby any advantage, gain or profit accrued to said officer or attorney.

SIGNED:




Kristy Hunter, General Manager

Subscribed and sworn to before me this
12th Day of June, 2024



Mary Jo Eskridge, Notary Public
State of Alabama at Large
My commission expires 03-02-2026



Account # 143941
Ad # 1835897

CITY OF ALEXANDER CITY
281 JAMES D NABORS DRIVE
ALEXANDER CITY AL 35010

PUBLIC NOTICE

ORDINANCE

To Amend the Code of Ordinances for the City of Alexander City, Alabama, § 34-2 (b), Council Districts

BE IT ORDAINED by the City Council of the City of Alexander City, Alabama, that Chapter 34 of the Alexander City Code of Ordinances is hereby amended as follows:

§ 34-2 (b) – Council Districts

COUNCIL DISTRICT 1

At a point of beginning, being the intersection of Jefferson Street (AL HWY 63) , 11th Avenue North, and O Street, run southwardly along 11th Avenue North to Tallapoosa Street (AL HWY 22); run northeast along Tallapoosa Street to 13th Ave North; run south along 13th Ave North to Maynard Street; run east along Maynard Street to Mask Avenue; run south along Mask Avenue to Hillabee Street; run southwest along Hillabee Street to Scott Road; run southeast along Scott Road to 1st Street; run west along 1st Street to 10th Avenue; run north along 10th Avenue to Hillabee Street; run westerly along Hillabee Street to Coley Street; run east on Coley Street to Hall Street; run north along Hall Street to Lamar Street; run northwardly along Lamar Street to Highland Street; run northwardly along Highland Street to Johnson Street; run west on Johnson Street to Milton Nunn Drive; run north along Milton Nunn Drive to Jefferson Street; run northeast on Jefferson Street to L Street; run north along L Street to N Street; run west along N Street to J Street; run south along J Street to Alfred Cooper Street; run west along Alfred Cooper Street to I Street; run south on I Street to Martin Luther King Jr Boulevard; run west along Martin Luther King Jr Boulevard which turns into E Street; continue west along E Street to North Central Avenue; run northwardly along North Central Avenue to the City Limits; run east 4,700 feet +/- ; continue north along the city limits for 2,700 feet +/-; continue west along the city limits for 1900 feet +/-; continue north along the city limits for 1,300 feet +/-; continue west along the city limits for 600 feet +/-; continue north along the city limits for 4,000 feet +/-; continue east along the city limits for 600 feet +/-; continue north along the city limits for 1,450 feet +/- to North Central Avenue; run westwardly along North Central Avenue to the city limits; run north along the city limits for 1,900 feet +/-; continue east along the city limits for 2,650 feet +/-; continue south along the city limits 3,200 feet +/-; continue east along the city limits for 1,300 feet +/-; continue south along the city limits

for 1,300 feet +/-; continue east along the city limits for 9,000 feet +/- to Whortleberry Creek; run southwardly along Whortleberry Creek to Sunny Level Cutoff; run northwest along Sunny Level Cutoff to Jefferson Street; run south along Jefferson Street to Jones Road; run east along Jones Road to Whortleberry Creek; run southwardly along Whortleberry Creek to Parrish Street; run west along Parrish Street to Jefferson Street; run southwest along Jefferson Street to the point of beginning.

COUNCIL DISTRICT 2

At a point of beginning, being the intersection of Hillabee Street and Tallapoosa Street, run westwardly along Calhoun Street to Main Street; run north along Main Street to Green Street; run northwest along Green Street to North Central Avenue; run north along North Central Avenue to Lafayette Street; run west along Lafayette Street to Old Kellyton Road; run northwest along Old Kellyton Road to 15th Street W; run southwest along 15th Street W to Washington Street; run southeast along Washington Street to Robinson Road; run southwest along Robinson Road to Poplar Road; run south along Poplar Road to Oak Street W; run southwest along Oak Street W to US Highway 280; run northwest along US Highway 280 to Springhill Road; run south along Springhill Road to Alabama Highway 22 W; run southwest along Alabama Highway 22 W to Harold Creek; run northwardly along Harold Creek to the Alexander City limits; run north along the city limits for 2,600 feet +/-; continue east along the city limits for 4,000 feet +/-; continue north along the city limits for 15,800 feet +/-; continue east along the city limits for 10,000 feet +/- to a point where the city limits intersect North Central Avenue; run southwardly along North Central Avenue to E Street; run east along E Street to I Street; run north along I Street to Alfred Cooper Street; run east along Alfred Cooper Street to J Street; run north along J Street to N Street; run east along N Street to L Street; run south along L Street to Jefferson Street (AL HWY 63); run southwest along Jefferson Street to Milton Nunn Drive; run south along Milton Nunn Drive to Johnson Street; run east along Johnson Street to Highland Street; run southwest along Highland Street to Lamar Street; run southwest along Lamar Street to Hall Street; run south along Hall Street to Coley Street; run west along Coley Street to Hillabee Street; run southeast along Hillabee Street to the point of beginning.

COUNCIL DISTRICT 3

At a point of beginning, being the intersection of Hillabee Street and Tallapoosa Street, run west-

wardly along Calhoun Street to Main Street; run north along Main Street to Green Street; run northwest along Green Street to North Central Avenue; run north along North Central Avenue to Lafayette Street; run west along Lafayette Street to Old Kellyton Road; run northwest along Old Kellyton Road to 15th Street W; run southwest along 15th Street W to Washington Street; run southeast along Washington Street to Robinson Road; run southwest along Robinson Road to Poplar Road; run south along Poplar Road to Oak Street W; run southwest along Oak Street W to US Highway 280; run northwest along US Highway 280 to Springhill Road; run south along Springhill Road to Alabama Highway 22 W; run northeast along Alabama Highway 22 W to Russell Road; run east along Russell Road to 1st Way; run south along 1st Way to Joseph Street; run east along Joseph Street to Cherokee Road; run northwest along Cherokee Road to Marshall Street; run east along Marshall Street to Willow Drive; run east along Willow Drive to East Pine Street; run north along East Pine Street to Verbena Street; run east along Verbena Street to Willow Street; run along Willow Street until it circles into Verbena Avenue; run east along Verbena Avenue to Comer Street; run north along Comer Street to 6th Street; run east along 6th Street to 10th Avenue; run north along 10th Avenue to Hillabee Street; run northwestwardly along Hillabee Street to the point of beginning.

COUNCIL DISTRICT 4

At a point of beginning, being the intersection of Jefferson Street (AL HWY 63), 11th Avenue North, and O Street, run southwardly along 11th Avenue North to Tallapoosa Street (AL HWY 22); run northeast along Tallapoosa Street to 13th Ave North; run south along 13th Ave North to Maynard Street; run east along Maynard Street to Mask Avenue; run south along Mask Avenue to Hillabee Street; run southwest along Hillabee to Scott Road; run southeast along Scott Road to Sanders Road; run southwest along Sanders Road to the Central of Georgia Railroad; run along the Central of Georgia Railroad to the city limits of Alexander City, Alabama; run north along the city limits for 900 feet +/- to Creek Road; run southwest on Creek Road following the city limits until the city limits turn north; continue north along the city limits for 23,400 feet +/-; continue west along the city limits for 5,600 feet +/- to Whortleberry Creek; run southwardly along Whortleberry Creek to Sunny Level Cutoff; run northwest along Sunny Level Cutoff to Jefferson Street; run south along Jefferson Street to Jones Road; run east along Jones Road to Whortleberry Creek; run southwardly along Whortleberry Creek to Parrish Street;

run west along Parrish Street to Jefferson Street; run southwest along Jefferson Street to the point of beginning.

COUNCIL DISTRICT 5

At a point of beginning, being the westmost intersection of the city limits of Alexander City, Alabama and Alabama Highway 22 W, run northeast along Alabama Highway 22 W to Russell Road; run east along Russell Road to 1st Way; run south along 1st Way to Joseph Street; run east along Joseph Street to Cherokee Road; run northwest along Cherokee Road to Marshall Street; run east along Marshall Street to Willow Drive; run east along Willow Drive to East Pine Street; run north along East Pine Street to Verbena Street; run east along Verbena Street to Willow Street; run along Willow Street until it circles into Verbena Avenue; run east along Verbena Avenue to Comer Street; run north along Comer Street to 6th Street; run east along 6th Street to 10th Avenue; run north along 10th Avenue to 1st Street; run east along 1st Street to Scott Road; run southeast along Scott Road to Sanders Road; run southwest along Sanders Road to Dadeville Road; run northwest along Dadeville Road to Airport Road; run west along Airport Road to Cherokee Road (Alabama Highway 63 S); run south along Cherokee Road (Alabama Highway 63 S) to the city limits of Alexander City, Alabama (Elkahatchee Creek); run northwestwardly along Elkahatchee Creek until the city limits turn northward; run north along the city limits to Elkahatchee Road; run northeast along Elkahatchee Road until the city limits turn westward; run west along the city limits for 1,200 feet +/-; run north along the city limits for 2,700 feet +/-; run west along the city limits for 7,700 feet to the point of beginning.

COUNCIL DISTRICT 6

A district consisting of five parts.

PART 1 (West of Lake Martin)

At a point of beginning, being the intersection of Sanders Road and the Central of Georgia Railroad, run east along the Central of Georgia Railroad to the 491 foot elevation contour of Lake Martin; run southwardly and westwardly along the 491 foot elevation contour of Lake Martin to Alabama Highway 63 S; run north along Alabama Highway 63 S to Airport Drive; run east along Airport Drive to Dadeville Road; run south along Dadeville Road to Sanders Road; run northeast along Sanders Road to the point of beginning.

PART 2 (Wind Creek)

At a point of beginning, being the northeast corner of Section 28, T-22-N, R-21-E, Tallapoosa County, Alabama and being the city limits of Alexander City, Alabama, run west along the city limits 2,620 feet +/-; run south along the city limits 4,000 feet +/-; run east along the city limits 1,300 feet +/-; run south along

the city limits 1,650 feet +/-; run east along the city limits 1,600 feet +/- to Alabama Highway 128; run east along Alabama Highway 128 for 2,000 feet +/- until the city limits turn south; run south along the city limits 3,925 feet +/-; run east along the city limits 2,600 feet +/-; run north along the city limits 1,250 feet +/-; run east along the city limits 400 feet to the 491 foot elevation contour of Lake Martin; run northwardly along the 491 foot contour of Lake Martin to a point that is the northeast corner of the SE ¼ of the SE ¼ of Section 22, T-22-N, R-21-E, Tallapoosa County, Alabama; thence south along the city limits 2,600 feet +/-; run west along the city limits 1,250 feet +/-; run south along the city limits 1,250 feet +/-; run west along the city limits 4,000 feet +/-; run north along the city limits 2,800 feet +/- to the point of beginning.

PART 3 (East of Lake Martin)

At a point of beginning, being the southeast corner of the SW ¼ of the SW ¼ of Section 16, T-22-N, R-22-E, Tallapoosa County, Alabama and being the city limits of Alexander City, Alabama, run north along the city limits for 2,600 feet +/-; run west along the city limits for 1,400 feet +/-; run north along the city limits for 2,000 feet +/- to the 491 foot elevation contour of Lake Martin; run southwardly along the 491 foot contour line to a point 150 feet +/- south of a point that is the southwest corner of the SE ¼ of the SE ¼ of Section 20, T-22-N, R-22-E, Tallapoosa County, Alabama; run east along the city limits for 1,700 feet +/-; run north along the city limits for 4,000 feet +/-; run east along the city limits for 500 feet +/- to the intersection of Midway Estates Road and Midway Cut-thru Road; run south along Midway Estates Road for 300 feet +/- to the city limits of Alexander City; run southeast along the city limits for 500 feet +/-; run northeast along the city limits for 250 feet +/-; run northwest along the city limits for 350 feet +/-; run northeast along the city limits for 350 feet +/-; run north along the city limits for 110 feet +/-; run northwest along the city limits for 325 feet +/-; run northeast along the city limits for 700 feet +/-; run north along the city limits for 200 feet +/- to the point of beginning.

PART 4 (Wicker Point)

At a point of beginning, being the southeast corner of Section 15, T-21-N, R-21-E, Tallapoosa County, Alabama and being the city limits of Alexander City, Alabama, run north along the city limits for 3,900 feet +/-; run east along the city limits for 2,800 feet to the 491 foot elevation contour of Lake Martin; run southwardly along the 491 foot elevation contour to a point 400 feet +/- north of the southwest corner of the SE ¼ of the SW ¼ of Section 24, T-21-N, R-21-E, Tallapoosa County, Alabama; run south along the city limits for 800 feet +/-; run west

along the city limits 8,100 feet +/- to Alabama Highway 63; run north along Alabama Highway 63 to a point that is 1,00 feet +/- north of and 650 feet west of the southeast corner of Section 22, T-21-N, R-21-E, Tallapoosa County, Alabama; run east along the city limits for 300 feet +/-; run northwardly along the city limits for 300 feet +/-; run west along the city limits for 175 feet +/- to Alabama Highway 63; run north along Alabama Highway 63 to a point that is 1,700 feet +/- north of and 600 feet west of the southeast corner of Section 22, T-21-N, R-21-E, Tallapoosa County, Alabama; run east along the city limits for 750 feet +/-; run south along the city limits for 500 feet +/-; run east along the city limits for 1,300 feet +/-; run north along the city limits for 1,300 feet +/-; run west along the city limits for 1,800 feet +/- to a point on Speake Road; run north along Speake Road to a point that is 3,500 feet +/- north of and 75 feet +/- east of the southeast corner of Section 22, T-21-N, R-21-E, Tallapoosa County, Alabama; run west along the city limits for 700 feet +/- to Alabama Highway 63; run north along Alabama Highway 63 to a point 1,000 feet +/- west of the southeast corner of Section 15, T-21-N, R-21-E, Tallapoosa County, Alabama; run east along the city limits to the point of beginning.

PART 5 (Sturdivant)

At a point of beginning that is 100 feet +/- south of the southeast corner of Section 9, T-22-N, R-22-E, Tallapoosa County, Alabama, run north along the city limits of Alexander City, Alabama 3,500 feet +/- to the Central of Georgia Railroad; run west along the Central of Georgia Railroad to the 491 foot elevation contour of Lake Martin; run southeastwardly along the 491 foot elevation contour of Lake Martin to a point 1,500 feet +/- north of the southwest corner of Section 9, T-22-N, R-22-E, Tallapoosa County, Alabama; run south 1,600 feet +/- to a point 100 feet +/- south of the southwest corner of Section 9, T-22-N, R-22-E, Tallapoosa County, Alabama; run east to the point of beginning.

The purpose of this amendment is to incorporate all annexed properties and make equitable each district based on the 2020 census.

Any ordinance or provisions of ordinances in conflict with the provisions of this ordinance is hereby repealed and rescinded insofar as they conflict with the provisions of this ordinance. This Ordinance shall become effective upon its passage and publication as required by law.

ADOPTED THIS 3RD DAY OF JUNE, 2024.

By: Audrey "Buffy" Colvin, President Alexander City Council
AUTHENTICATED THIS 3RD DAY OF JUNE, 2024.

By: Stephanie J. Southerland City Clerk

APPROVED:

By: Curtis "Woody" Baird Mayor
Yeas: Keel, E. Brown, Hardy,
Colvin, C. Brown, Tapley
Nays: None
Publication Date: June 8, 2024
I, City Clerk of the City of Alexander City, Alabama, hereby certify that the above and foregoing Ordinance is a true, correct and complete copy of the Ordinance adopted on June 3, 2024 by the City Council of the City of Alexander City, Alabama.
This, 3rd day of June, 2024
Stephanie J. Southerland
City Clerk
SEAL
ORDINANCE BOOK 2024-04

Alex City Outlook:
June 12, 2024
ORD. 2024-04